




TRAVELLING TO OUR EVENTS


For our boat trips

 By car: Follow signs to Poole Quay. To access Poole Harbour from the west take the A35/A350 Dorchester-Poole route. From the east take the A31 Ringwood-Poole road. From the north take the A3081/A350 Shaftesbury-Poole road.

P Parking: Follow signs to [Quay Visitors car park](#), BH15 1SB. For vehicles over 1.90m use [Harbourside Car Parks](#) at Baiter, a 15-minute walk to the Quay. For more information visit: [BCP Council](#)


 By bus: The nearest bus stop is [Dolphin Quays](#). The bus stop is 80 metres from the quay. The Poole town circular bus connects Poole Quay with the bus and train station. The number 60 runs from Rockley Park to Poole Quay. The numbers 8 and 9 run services close to Poole Quay via Hamworthy, Turlin Moor, Upton and Creekmoor. For bus information visit: [morebus](#)

 By train: The nearest train station is [Poole](#). Poole Railway Station is 0.5 miles from Poole Quay. The Poole Town circular bus connects to the Quay from the train station. For bus information visit: [morebus](#)


 By bike: The National Cycle Network route 25 runs from Blandford Forum to Bournemouth, via Wimborne Minster and Poole Quay. Poole has dedicated cycle lanes through the town and there are traffic free routes across Poole Park. For bike storage the Dolphin Centre in Poole has a cycle hub with 29 spaces, including storage for eBikes and Cargo bikes, for more information visit: [Spokesafe](#). Cycle racks are also available at Poole Quay.


- ★ The Beryl bike scheme has a parking bay nearby, for more information visit: [Beryl Bike Scheme](#)

For our Osprey tours

 By car: From Wareham Station, follow Carey Road 1.1 miles west and continue past the turning on the left to Carey House. Take the next turn on the left; if you pass Carey Outdoor Education Centre you have gone too far.


- ★ Postcode: BH20 7PG please use the following directions, as SatNavs can lead you down the wrong track!


 By bus: The nearest bus stop is [Wareham Station](#) (Stop A). The bus stop is 1.4 miles from Careys Secret Garden (approx. 40-minute walk along partially paved walkway and narrow country lane).


 By train: The nearest train station is [Wareham](#). The train station is 1.4 miles from Careys Secret Garden (approx. 40-minute walk along partially paved walkway and narrow country lane).

★ For more information about access and mobility visit: [Careys Secret Garden](#)

For our Nightjar walks

 By car: Access Soldiers Road from A351 Wareham to Swanage road or Arne Road.


 Parking & meeting place: Free lay-by located [///songs.habit.grab](http://songs.habit.grab)

 By public transport: Due to the nocturnal nature of these events, public transport connections are limited. The Purbeck Breezer 40 runs a late night bus service between Poole and Swanage. The nearest bus stop is [Halfway Inn](#). The bus stop 1.3 miles from Slepe Heath. For more information visit: [morebus](#)


For our guided walks/pop-up events

We run guided walks and free pop-ups throughout the calendar year. Locations vary depending on the season and latest sightings.


Studland NNR

 For more information about accessing our Studland-based events visit: [National Trust Studland Bay](#)


Morden Bog NNR

 By car: Access B3075 Morden Road from A35 Dorchester-Poole route or A351 Wareham to Sandford Road.


 Parking & meeting place: [Sherford Bridge car park](#) on B3075 Morden Road

 By public transport: The closest public transport hubs are Wareham Railway Station and the Northport Morden Road bus stops. From either location, you can walk or cycle along the Northport Greenway or follow forest paths to the reserve (approx. 3.0 miles).


Lytchett Bay NR


 For more information about accessing our Lytchett Bay-based events visit: [Guide to Birding Lytchett Bay](#)

Ham Common Viewpoint

 By car: To access Poole Harbour from the west take the A35/A350 Dorchester-Poole route. From the east take the A31 Ringwood-Poole road. From the north take the A3081/A350 Shaftesbury-Poole road. Follow signs for Rockley Park.

 Parking & meeting place: [Viewpoint car park](#) on Napier Road at Rockley Holiday Park.

 By bus: The nearest bus stop is Rockley Park. The bus stop is 0.3 miles from Ham Common Viewpoint (approx. 6-minute walk). The Harbour Breezer 60 run from Rockley Park to Sandbanks via Poole Quay, Poole, Lilliput. For bus information visit: [morebus](#)

 By train: The nearest train station is [Hamworthy](#). The train station is 1.1 miles from Ham Common Viewpoint (approx. 25-minute walk). The Harbour Breezer 60 and Beach Breezer 70 services run from Poole Station to Rockley Park. For bus information visit: [morebus](#)